

How to get to the Bilateral Business Summit
HVB Forum, UniCredit Bank AG
Kardinal-Faulhaber-Straße 1, 80333 München

From the airport taking the S-Bahn (urban railway):

From Munich Airport, take the S-Bahn lines S1 or S8. After about 40 minutes you will reach the Marienplatz stop. Leave the train here and use the "Weinstrasse" exit from the station. Follow Weinstrasse until you reach Maffeistrasse, where you will also see the tram tracks running along the street. Now follow the tracks to the left, until they take you to Kardinal-Faulhaber-Straße. Turn right until you will reach the main entrance to HVB Forum / UniCredit Bank AG.

From the main train station with the S-Bahn (urban railway):

From the main train station you can take any of the S-Bahn lines, heading towards Ostbahnhof, getting out after about 5 minutes at the Marienplatz station. Leave the train here and use the "Weinstrasse" exit from the station. Follow Weinstrasse until you reach Maffeistrasse, where you will also see the tram tracks running along the street. Now follow the tracks to the left, until they take you to Kardinal-Faulhaber-Straße. Turn right until you will reach the main entrance to HVB Forum / UniCredit Bank AG.

From the A8 coming from Augsburg/Stuttgart:

The motorway ends at München-West. Continue straight ahead into Verdistrasse, and then continue from Amalienburgstrasse into Menzinger Strasse. Menzinger Strasse continues into Notburgastrasse; then turn left into Arnulfstrasse, cross Steubenplatz and Landshuter Allee. At the next traffic lights turn left into Marsstrasse, continue into Elisenstrasse, cross Luisenstrasse and turn left at "Stachus" (Karlsplatz). Then cross Lenbachplatz and Maximiliansplatz, and turn right into Prannerstrasse. Drive along the street until you reach Kardinal-Faulhaber-Straße. For parking, drive along Kardinal-Faulhaber-Straße until you reach Salvatorplatz 1 (public parking garage).

From the A8 coming from Salzburg:

Drive along motorway until it ends. Then continue straight ahead along Rosenheimer Strasse, go down the hill and turn left into Zweibrückenstrasse. Cross the Isar and turn right onto Thomas-Wimmer-Ring. Continue onto Karl-Scharnagel-Ring. Continue into Von-der-Tann-Strasse, and continue onto Oskar-von-Miller-Ring. Then go straight on to Maximiliansplatz; at the end of the street turn left into Pacellistrasse and drive along the street until you reach Promenadeplatz. At the end of Promenadeplatz, turn left into Kardinal-Faulhaber-Straße. For parking, drive along Kardinal-Faulhaber-Straße until you reach Salvatorplatz 1 (public parking garage).

From the A9 coming from Nuremberg / from the airport:

Take the München Schwabing exit. To the right of the tunnel, follow the central ring road (Mittlerer Ring) and at the next crossroads turn left into Leopoldstrasse. After the Siegestor (Victory Gate) turn into Ludwigstrasse, turn right into Brienner Strasse and left onto Maximiliansplatz. At the end, turn left into Pacellistrasse and drive along the street until you reach Promenadeplatz. At the end of Promenadeplatz, turn left into Kardinal-Faulhaber-Straße. For parking, drive along Kardinal-Faulhaber-Straße until you reach Salvatorplatz 1 (public parking garage).

From the A94 coming from Anzing / Exhibition Centre site:

Turn off at the Munich-Riem exit and follow Töginger Strasse straight on into Prinzregentenstrasse. Go around the Friedensengel (Angel of Peace) and drive over "Luitpoldbrücke" bridge into Von-der-Tann-Strasse. Continue into Oskar-von-Miller-Ring straight ahead onto Maximiliansplatz. Then turn left at the end into Pacellistrasse and drive along the street until you reach Promenadeplatz. At the end of Promenadeplatz, turn left into Kardinal-Faulhaber-Straße. For parking, drive along Kardinal-Faulhaber-Straße until you reach Salvatorplatz 1 (public parking garage).

From the A95 coming from Garmisch / Starnberg

Drive until the end of the motorway and turn left into Garmischer Strasse (central ring road / "Mittlerer Ring"). Go through the tunnel, cross the Donnersberger bridge and at the next crossroads, turn right into Arnulfstrasse. At the next traffic lights turn left into Marsstrasse - continues into Elisenstrasse - cross Luisenstrasse and turn left at "Stachus" (Karlsplatz). Cross Lenbachplatz and turn right into Prannerstrasse. Drive along the street until you reach Kardinal-Faulhaber-Straße. For parking, drive along Kardinal-Faulhaber-Straße until you reach Salvatorplatz 1 (public parking garage).

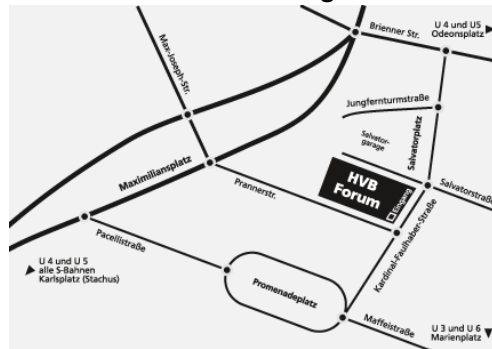
From the A96 coming from Lindau

Drive until the end of the motorway at München-Sendling, and then into Garmischer Strasse (central ring road / "Mittlerer Ring"). Go through the tunnel and cross the Donnersberger bridge. At the next crossroads, turn right into Arnulfstrasse. At the next traffic lights turn left into Marsstrasse - continues into Elisenstrasse – and cross Luisenstrasse. Turn left at "Stachus" (Karlsplatz), cross Lenbachplatz and turn right Prannerstrasse. Drive along the street until you reach Kardinal-Faulhaber-Straße. For parking, drive along Kardinal-Faulhaber-Straße until you reach Salvatorplatz 1 (public parking garage).

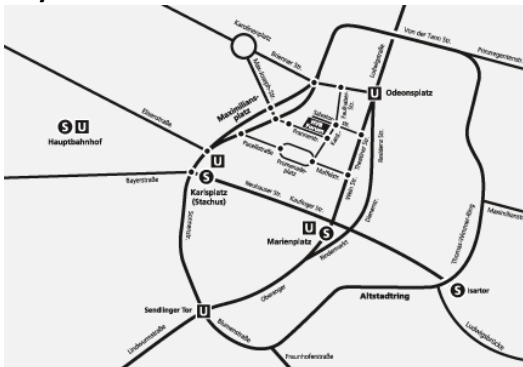
Façade of the building



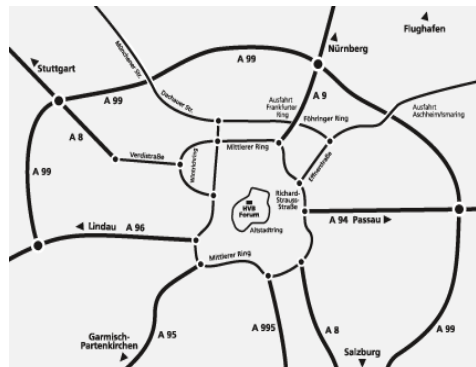
Nearer Surroundings



City Center



Munich



Public parking: Salvatorplatz 1, 80333 München

